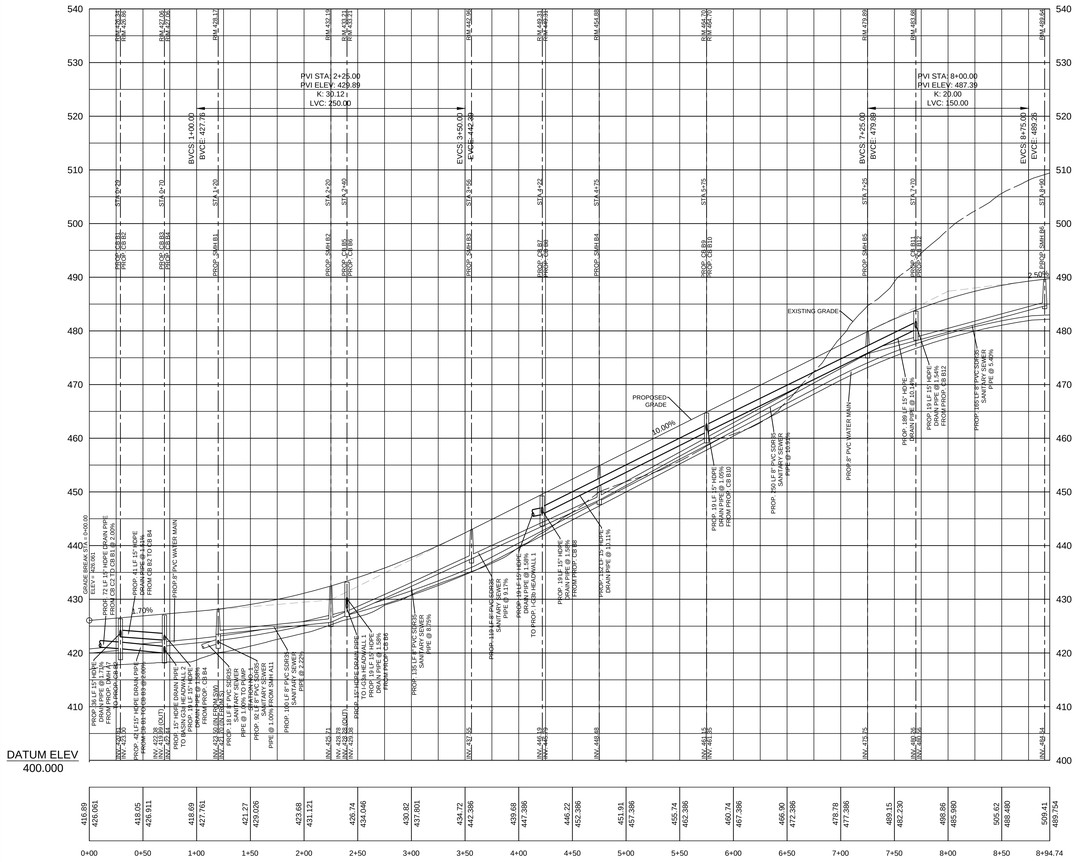

Road B
Horizontal Scale 1"= 50'
Vertical Scale 1"=10'

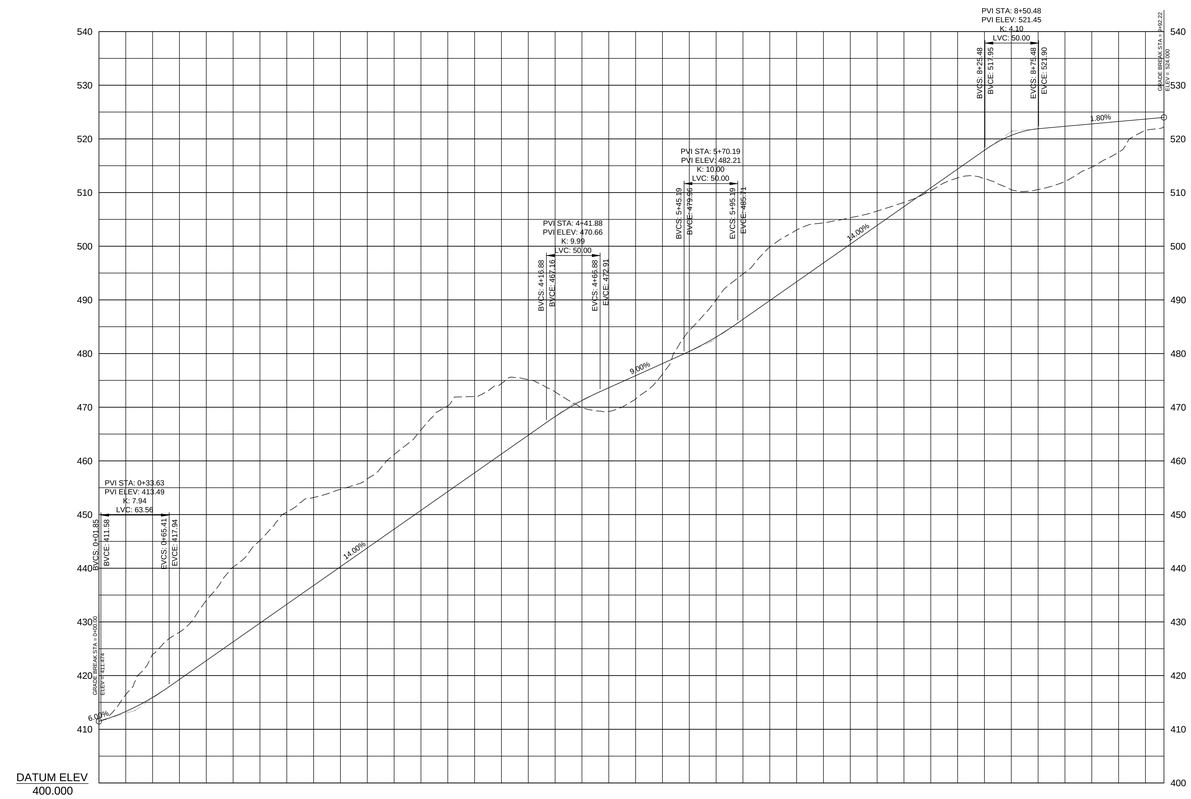

Emergency Road Between Sun Valley Drive & Road A
Horizontal Scale 1"= 50'
Vertical Scale 1"=10'

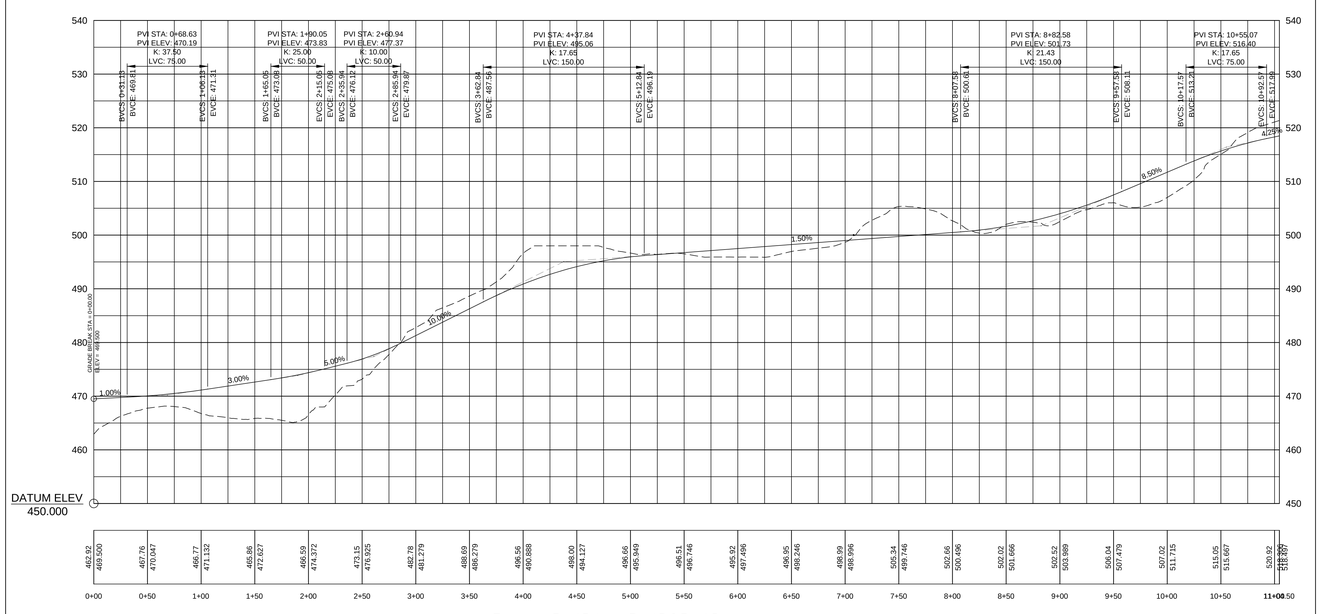

Emergency Road Between Road D & Road C
Horizontal Scale 1"= 50'
Vertical Scale 1"=10'

VERTICAL GRAPHIC SCALE
(IN FEET)
1 inch =10 ft.

HORIZONTAL GRAPHIC SCALE
(IN FEET)
1 inch =50 ft.

REV.	DESCRIPTION	BY	DATE
1	NYC DEP COMMENTS	PL	July 24, 2006
2	TOWN REVIEW	PL	Nov 15, 2006
3	TOWN REVIEW	PL	Sept 2, 2008
4	TOWN REVIEW	DPG	April 16, 2010
5	TOWN PLANNER MEMO (7/8/2010) & TOWN ENGINEER MEMO (7/9/2010)	DPG	December 29, 2010
6	TOWN PLANNER MEMO (9/9/2011) & TOWN ENGINEER MEMO (9/3/2011)	DPG	February 24, 2012
7	COMPLETENESS SUBMISSION	DPG	July 31, 2012
8	ACCEPTED DRAWING SET	DPG	September 12, 2012
9	RESOLUTION 139-13	PJG	April 22, 2013

The location of underground improvements or encroachments, if any exist, are not certified

Unauthorized alterations or additions to this drawing is a violation of section 7209, sub-division 2, of the New York State Education Law.

OWNER / APPLICANT
JoFlo Of North Salem
Box 20720
Cherokee Station
New York, NY 10021-0074
Tel: (212) 988.8253
Fax: (775) 923.2292
Email: JoFlo.north.salem@gmail.com

PLANNING & LANDSCAPE DESIGN
TIM MILLER ASSOCIATES, INC.
10 North Street
Cold Spring, NY 10516
Tel: (845) 265-4400
www.timmillerassociates.com

PROJECT SURVEYOR
BUNNEY ASSOCIATES
Professional Land Surveyor
301 Fields Lane
Brewster, NY 10509
Tel: (845) 277-3404
e-mail: bunney.associates@verizon.net

PROJECT ENGINEER
KEANE COPPELMAN GREGORY ENGINEERS, P.C.
113 Smith Avenue
Mount Kisco, NY 10549
Tel: 914.241.2235
e-mail: INFO@KCGENGINEERS.COM

PROFILE ROAD "B" & EMERGENCY ROADS
HIGHGATE - WOODLANDS AT NORTH SALEM REED ROAD AND HARDSCRABBLE ROAD
TOWN OF NORTH SALEM
COUNTY OF WESTCHESTER
STATE OF NEW YORK

DRAWN BY: PL CHECKED BY: DC
SCALE: AS NOTED
DATE: NOVEMBER 1, 2005
JOB NUMBER
SHEET PR-3, 12 of 39